
















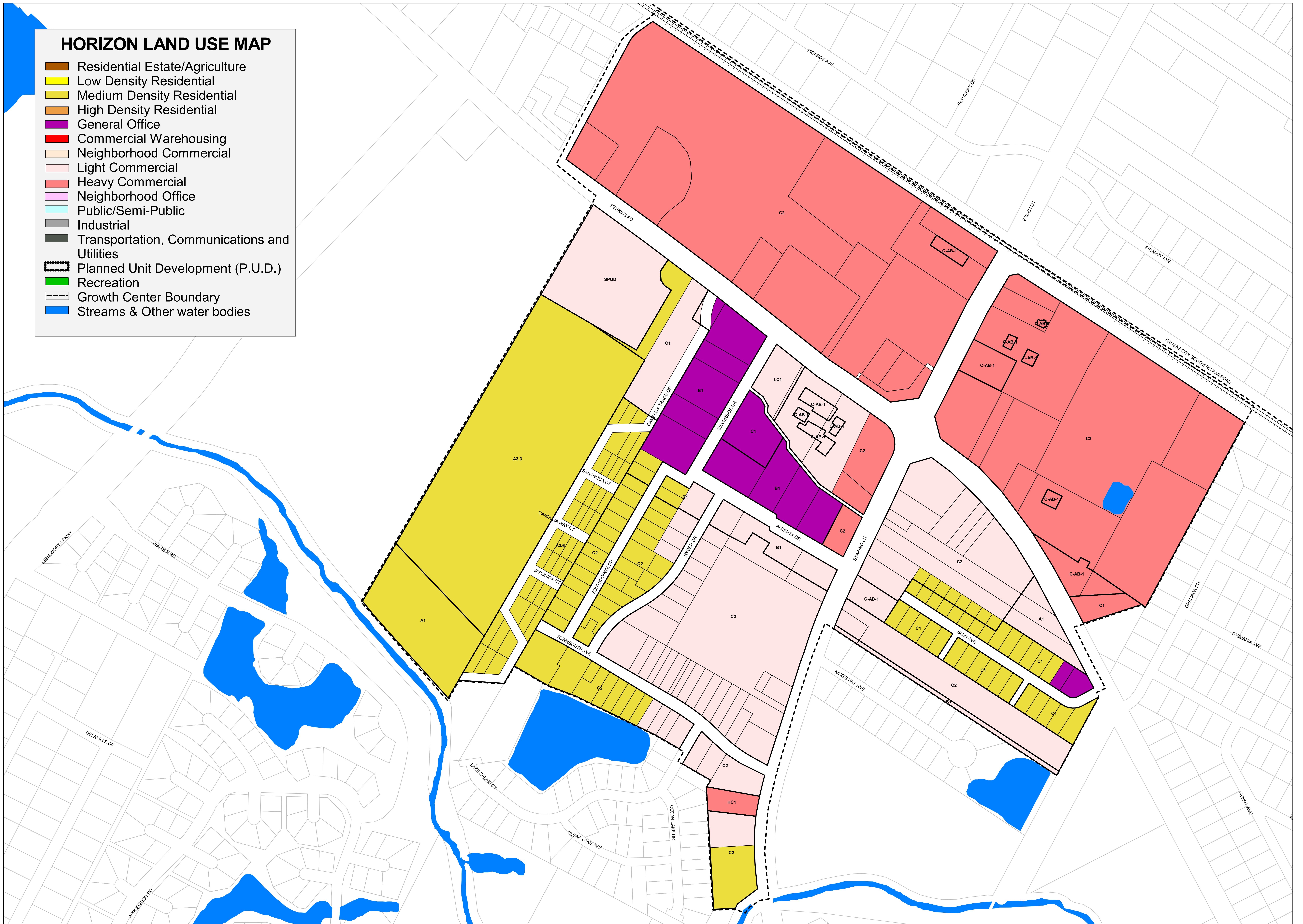


HORIZON LAND USE MAP

-  Residential Estate/Agriculture
-  Low Density Residential
-  Medium Density Residential
-  High Density Residential
-  General Office
-  Commercial Warehousing
-  Neighborhood Commercial
-  Light Commercial
-  Heavy Commercial
-  Neighborhood Office
-  Public/Semi-Public
-  Industrial
-  Transportation, Communications and Utilities
-  Planned Unit Development (P.U.D.)
-  Recreation
-  Growth Center Boundary
-  Streams & Other water bodies



Growth Center 7 - Essen Lane and Perkins Road

March 4, 2004

